



# 高雄市區鐵路地下化 通車懶人包



交通部鐵道局  
Railway Bureau, MOTC



# 高雄鐵路地下化107.10.14 通車，希望讓你知道...

1 鐵路地下化的範圍在哪裡？

2 新增車站在哪裡

3 如何轉乘捷運或輕軌？

4 騰空廊道如何利用？

An aerial architectural rendering of a modern city center. The scene features several prominent buildings: a large, multi-story building with a curved facade and a glass facade on the left; a tall, cylindrical building in the center; and another tall, cylindrical building on the right. A central green park area is visible, featuring a large, irregularly shaped green space with various trees, including pink-blossomed trees, and a small building with a traditional roof. The park is surrounded by roads and sidewalks. The overall style is clean and modern, with a focus on green spaces and high-rise architecture.

# 1 鐵路地下化的範圍在哪裡？



# 1、鐵路地下化的範圍在哪裡？





# 2 新增車站在哪裡？



# 2、新增車站在哪裡？



## • 公車轉乘圖

內惟站





# 2、新增車站在哪裡？



## • 公車轉乘圖

美術館站



# 2、新增車站在哪裡？



## • 公車轉乘圖

鼓山站





# 2、新增車站在哪裡？



## • 公車轉乘圖



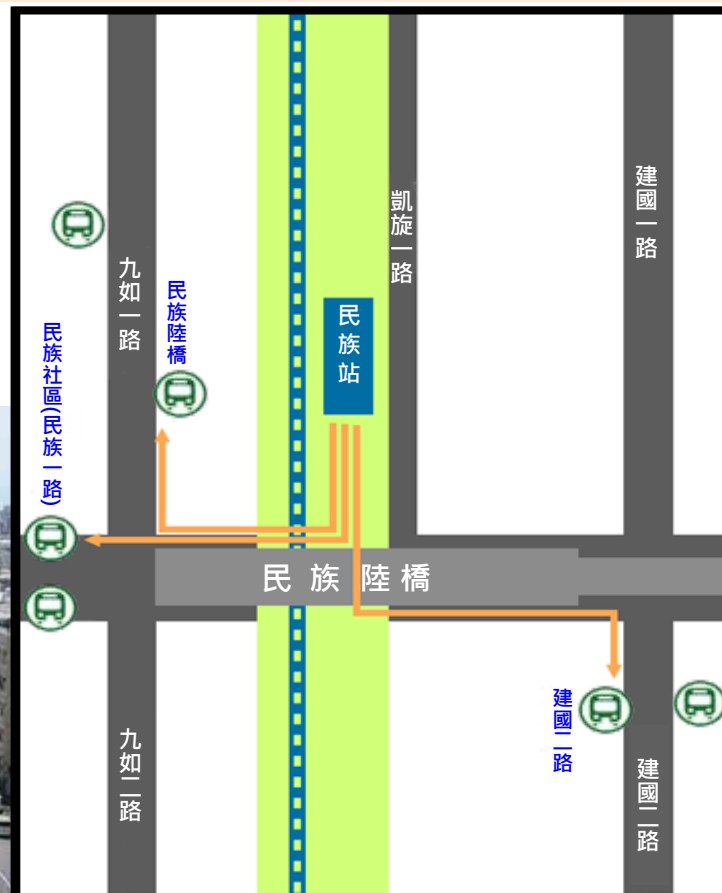


# 2、新增車站在哪裡？



## ● 公車轉乘圖

民族站



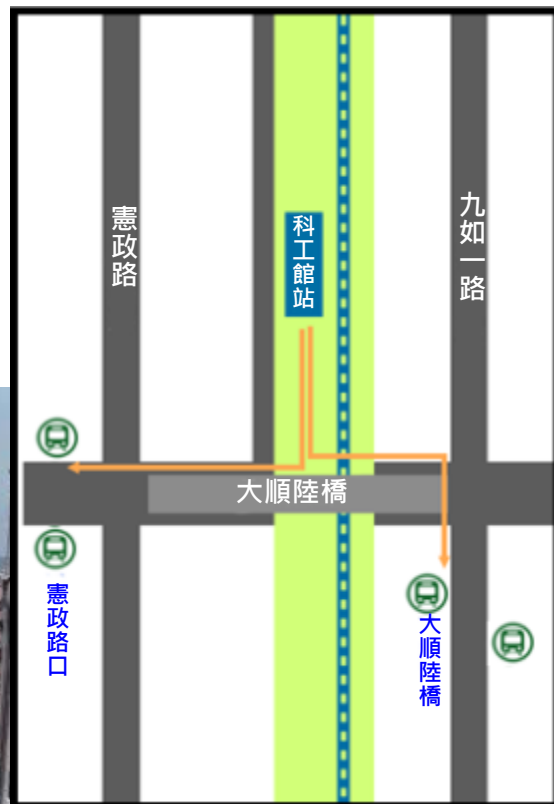


# 2、新增車站在哪裡？



## • 公車轉乘圖

科技館站



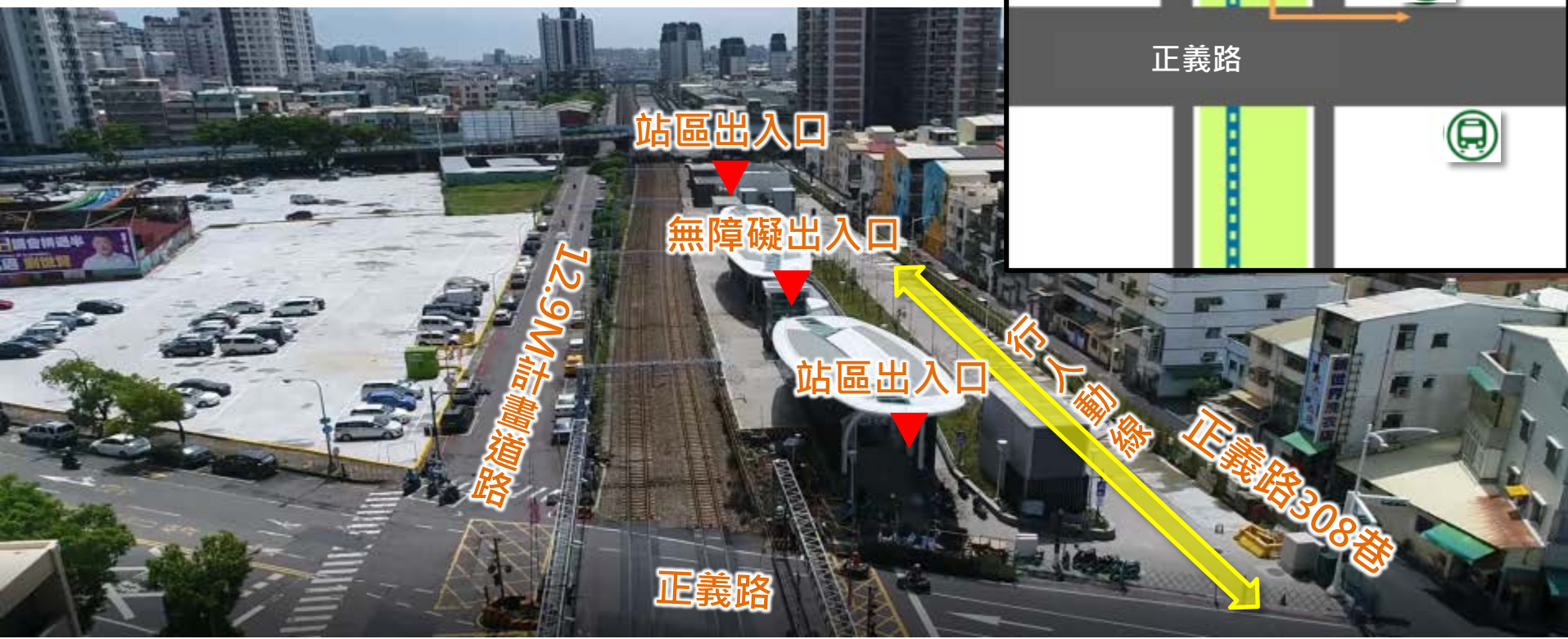


# 2、新增車站在哪裡？



## ● 公車轉乘圖

正義站



An aerial architectural rendering of a modern urban development. The scene features several large, multi-story buildings with curved facades and balconies. A central green space is filled with trees, including palm trees and flowering trees, and is surrounded by a network of walkways and small circular courtyards. The surrounding area includes roads, parking lots, and other buildings, suggesting a dense urban environment. The overall aesthetic is clean and modern, with a focus on integrating greenery into the built environment.

# 3 如何轉乘捷運或輕軌？



# 3、如何轉乘捷運或輕軌？



# 4 騰空廊道如何利用？







# 4、騰空廊帶如何利用？



- 已由高雄市政府納入都市計畫變更為園道，並辦理整體規劃、設計及施工
- 園道內有綠廊、水廊、自行車道、道路等

